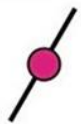









































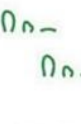






Places

Youth hostel	Mud
Footbridge	Place of worship
Museum	Railway station
Rough grassland	Picnic site

OS Map Symbols

						
Railway Station	Level Crossing	Motorway	Trunk or main road	Footpath	Bridleway	National Trail/Long Distance Route; Recreational Route
						
Camp site/ caravan site	Viewpoint	Picnic site	Access information point	Building of historic interest	Recreation/leisure/ sports centre	Museum
						
Site of battle	Castle/fort	Cadw: Welsh Historic Monuments	Historic Scotland	English Heritage	National Park boundary	Nature reserve
						
Access land in woodland area	Access land boundary and tint	Cycle trail	Information centre	Telephone	Parking	Garden/arboretum
				Sch	PO	PC
Place of worship with spire, minaret or dome	Place of worship with tower	Place of worship	Youth hostel	School	Post office	Public convenience
					FB	W Spr
Bus or coach station	Cliff	Wind pump; wind generator	Electricity transmission line	Quarry	Footbridge	Well; spring
						
Non-coniferous trees	Coniferous trees	Marsh, reeds or saltings	Orchard	Bracken, heath or rough grassland	Scrub	Contours
						
Scree	Sand; sand & shingle	Mud				

1:25 000 scale Explorer™

OS Map Symbols Product - W14381
 © Crown Copyright and the Ordnance Survey
 Ordnance Survey is a registered trademark of Ordnance Survey
 www.ordnancesurvey.co.uk

