

Maps from history


A selection of maps to support the activity 'History of maps'.



Petroglyph carvings



Galicia, Spain



Ayrshire, Scotland



Peru, South America



Wyoming, North America

Pictograph paintings from Uganda, Africa; dated back to the Iron Age



13th century illustration based on an illustration from an eighth-century Spanish monk and geographer




A 13th century copy of a Roman map of Rome



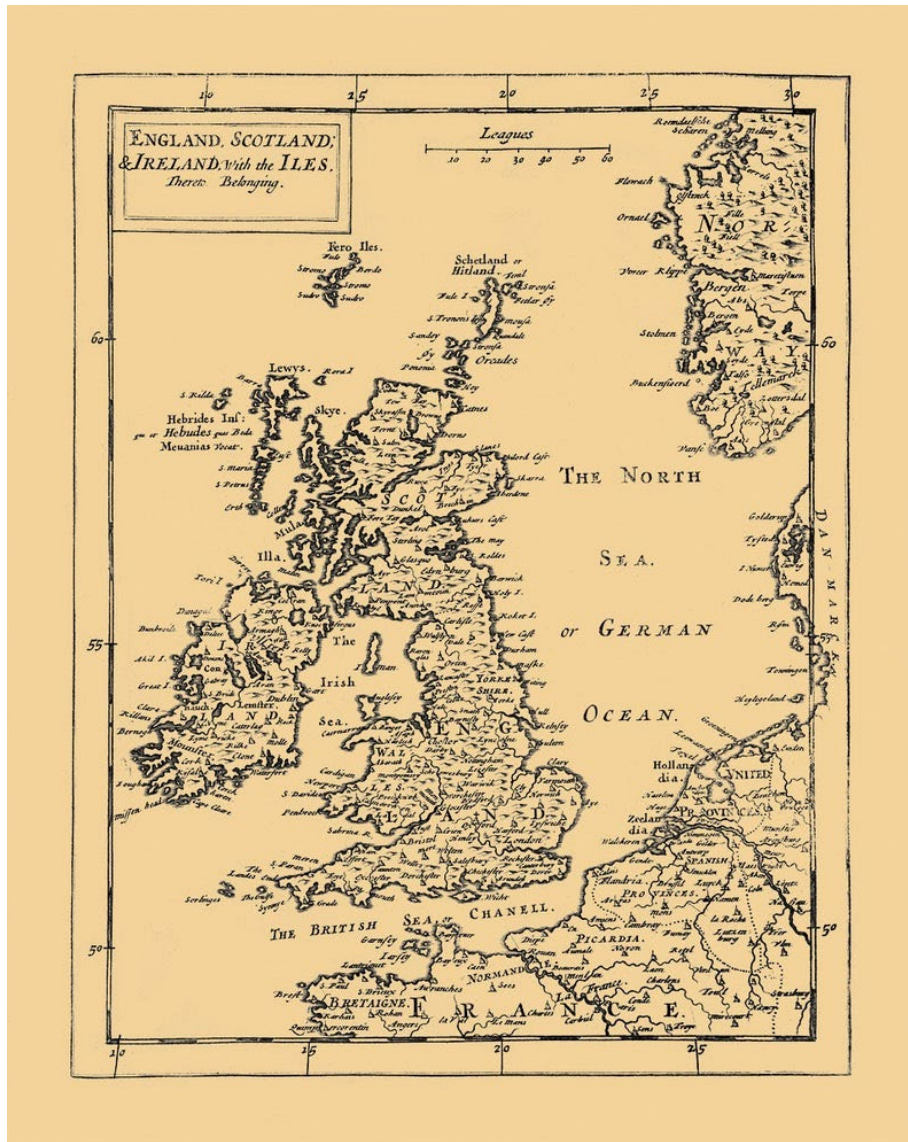
A 13th century copy of a Roman map, covering northwest Europe, the Rhine, northern Spain and the south coast of Britain



A map of Europe and North Africa from a 15th century folio of Ptolemy's "Geographica"



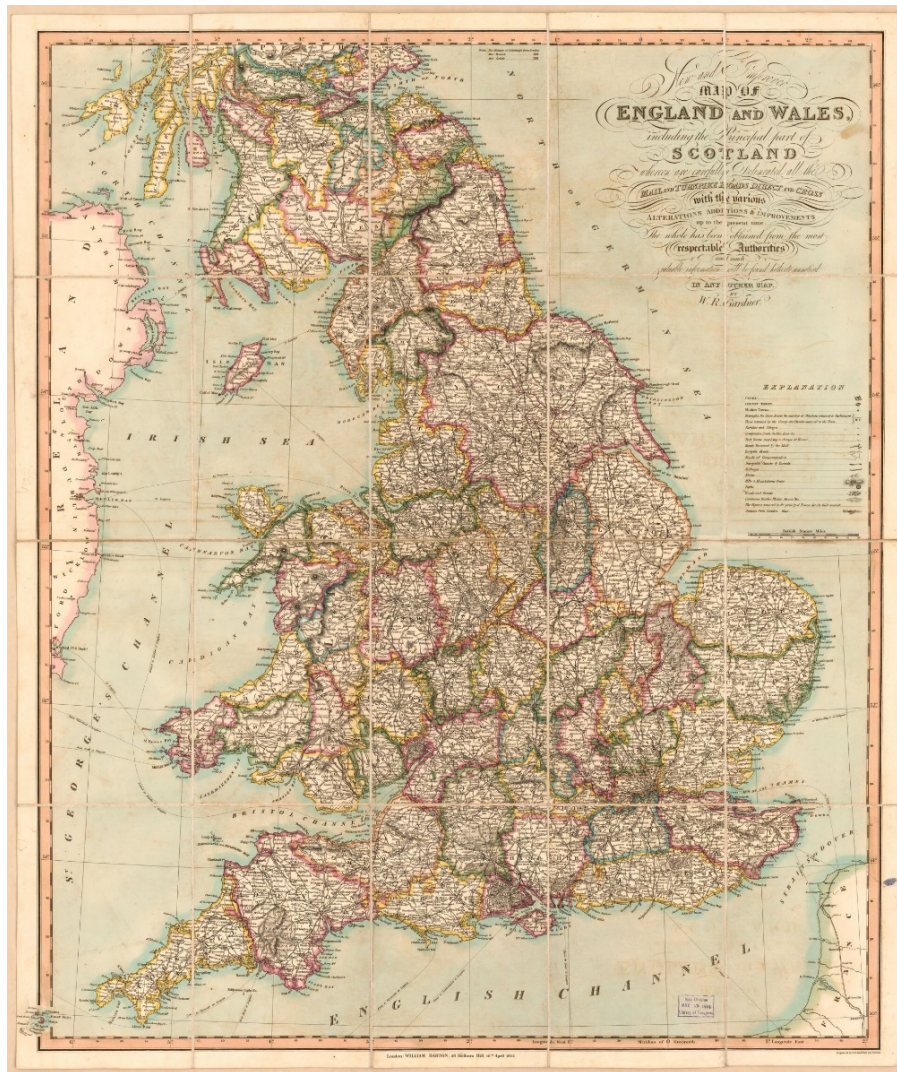
The Carta Marina (Map of Scandinavia) from 1539



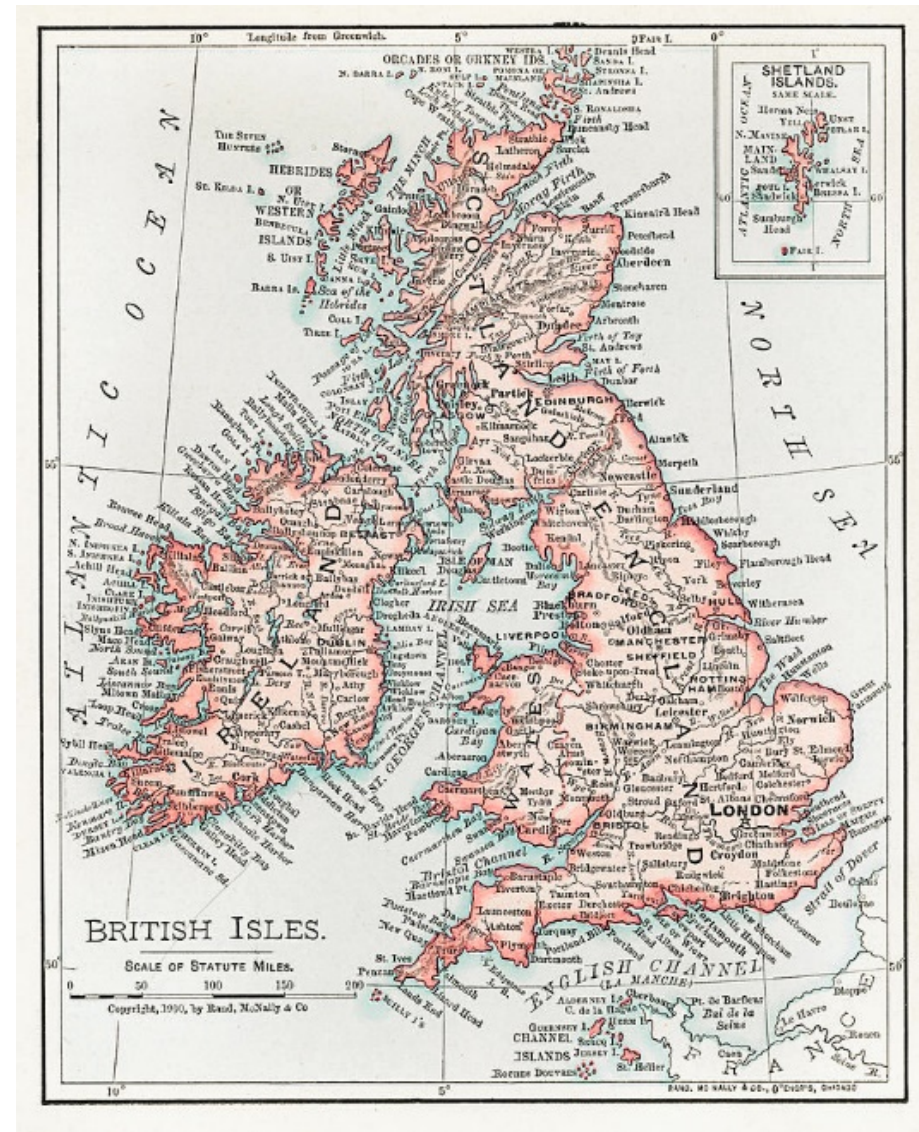
A map of the British Isles from circa 1600's



A map of the British Isles from circa 1700's



A map of England and Wales from circa 1800's



A map of the British Isles from circa 1900's